

South Australia is well on its way to having a
fast, efficient and **comprehensive**
North-South transport network



Australian Government



Government of South Australia
Department of Planning,
Transport and Infrastructure

DELIVERING OUR TRANSPORT FUTURE NOW

North-South Corridor Torrens Road to River Torrens Project

T2T >



Australian Government



Government of South Australia

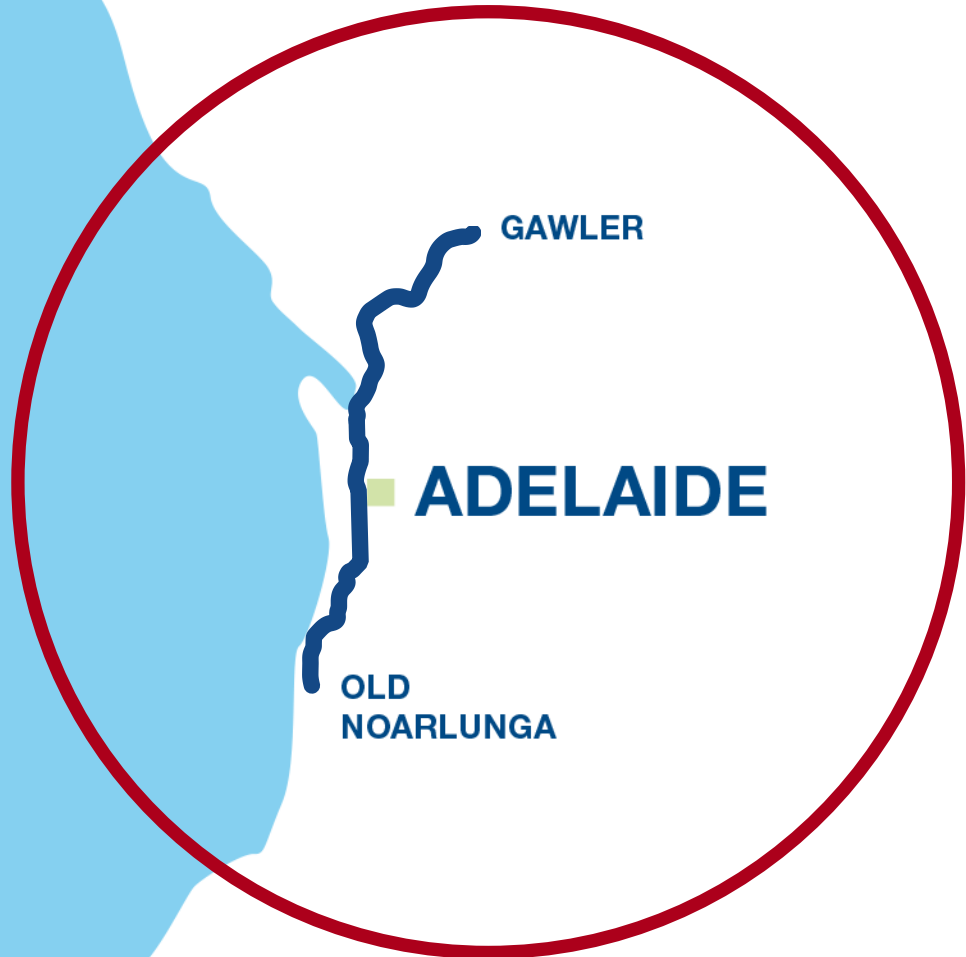
Department of Planning,
Transport and Infrastructure

DELIVERING OUR TRANSPORT FUTURE NOW

North-South Corridor Torrens Road to River Torrens Project



T2T >



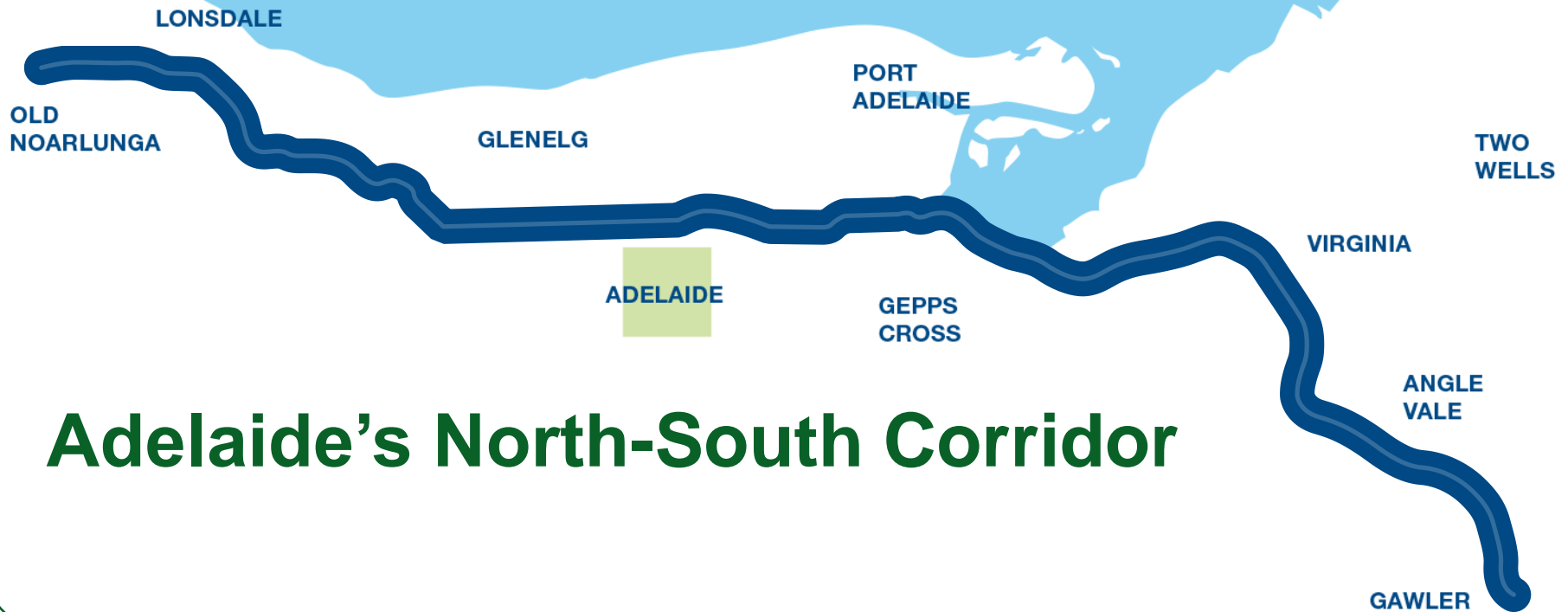
DELIVERING OUR TRANSPORT FUTURE NOW

North-South Corridor Torrens Road to River Torrens Project



T2T >

78km running between Gawler and Old Noarlunga



Adelaide's North-South Corridor

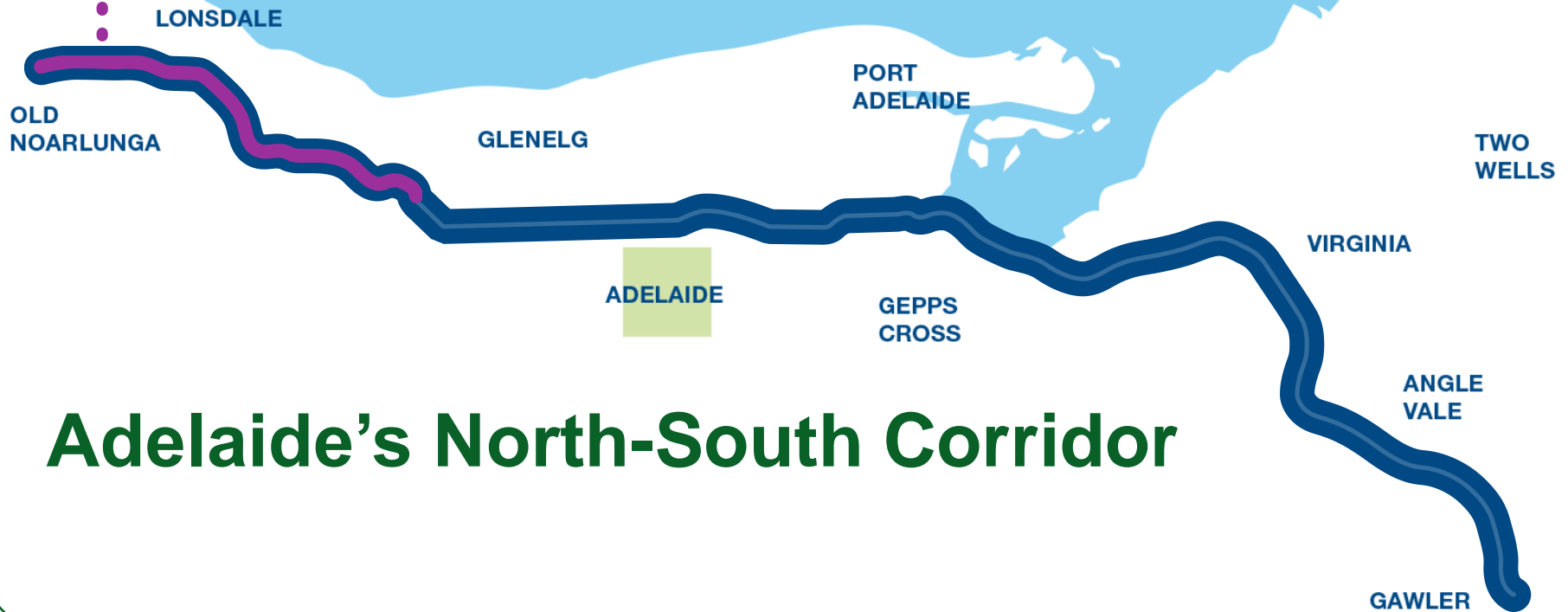
DELIVERING OUR TRANSPORT FUTURE NOW

North-South Corridor Torrens Road to River Torrens Project



T2T >

Southern Expressway duplication
[completed 2014]



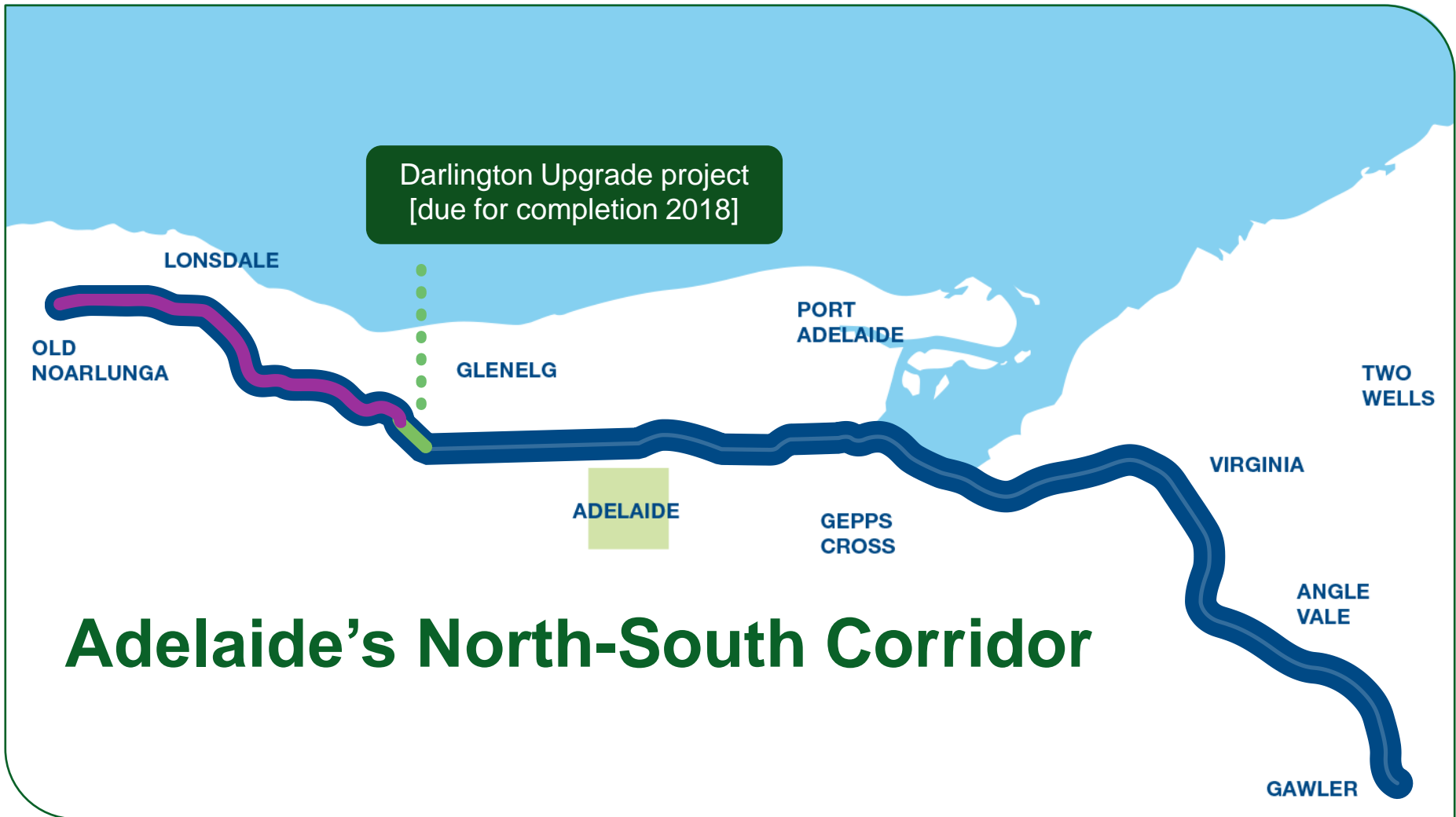
Adelaide's North-South Corridor

DELIVERING OUR TRANSPORT FUTURE NOW

North-South Corridor Torrens Road to River Torrens Project



T2T >



Adelaide's North-South Corridor

DELIVERING OUR TRANSPORT FUTURE NOW

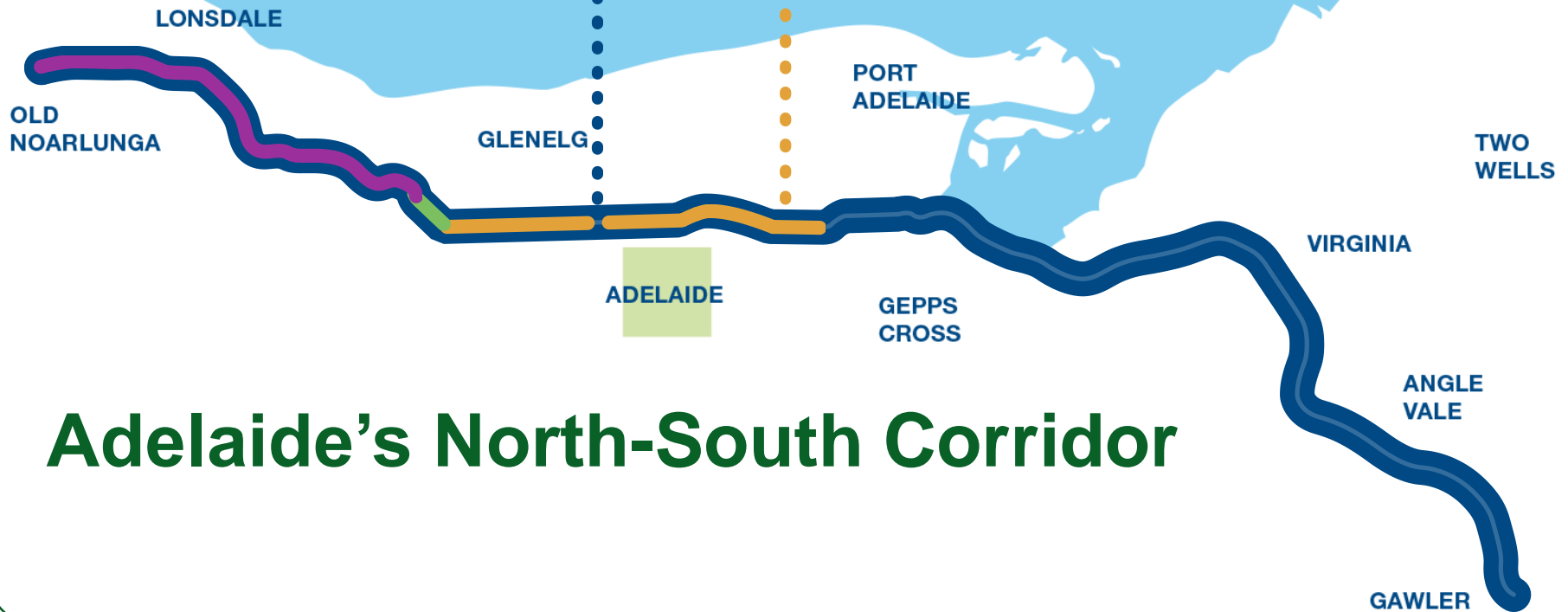
North-South Corridor Torrens Road to River Torrens Project



T2T >

Gallipoli Underpass & Tram Overpass
[completed 2009]

Potential Future Projects



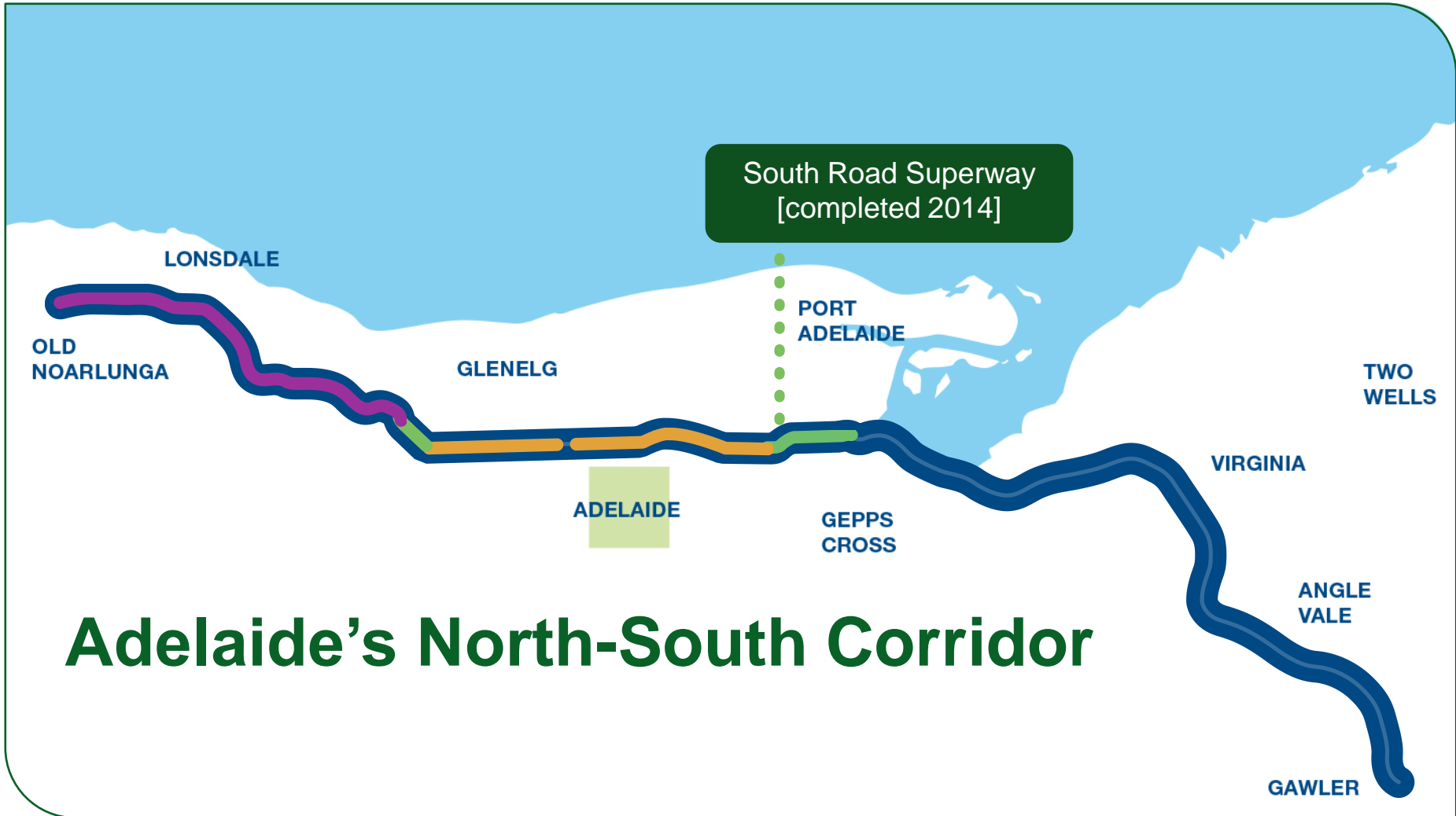
Adelaide's North-South Corridor

DELIVERING OUR TRANSPORT FUTURE NOW

North-South Corridor Torrens Road to River Torrens Project



T2T >



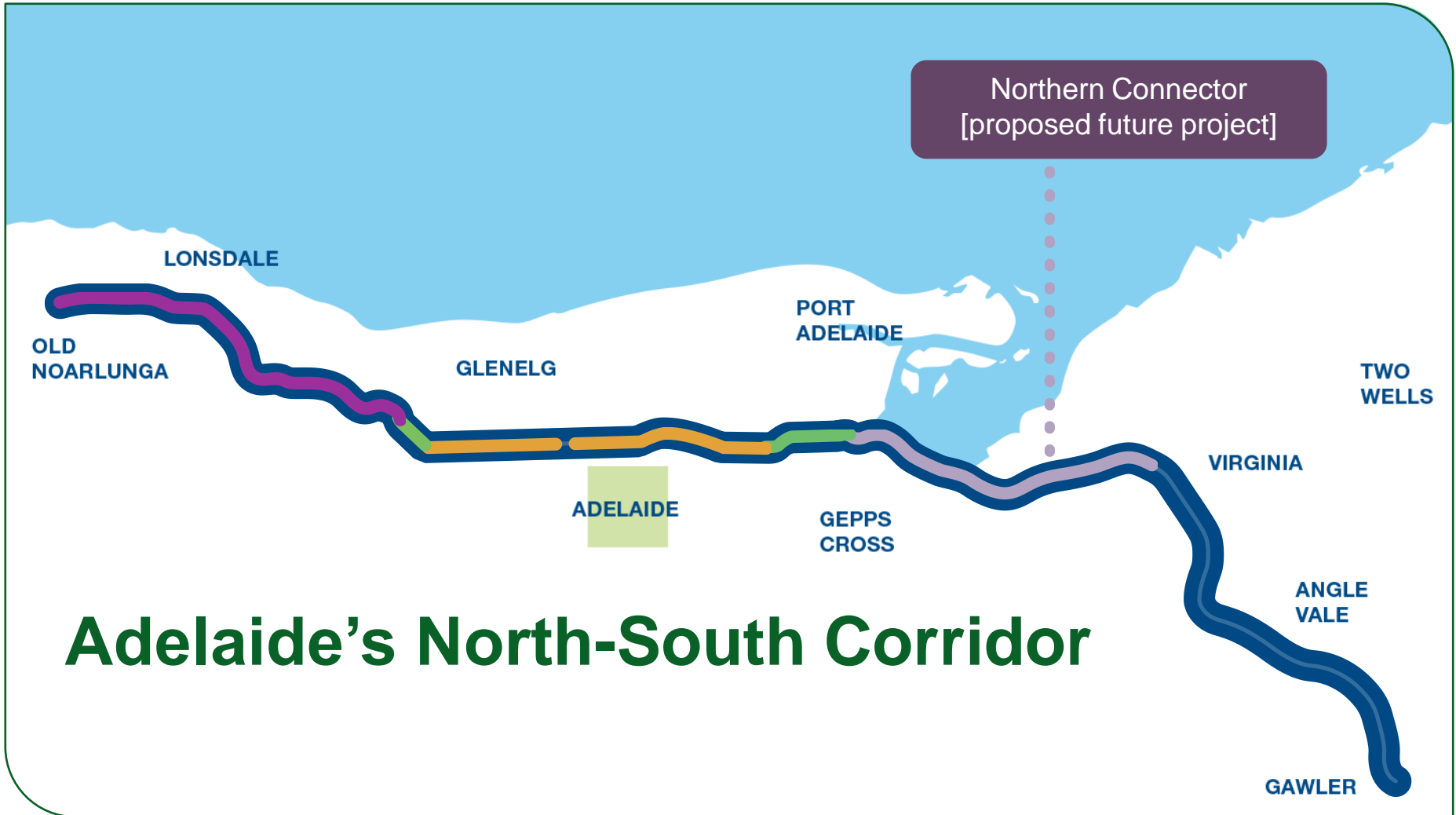
Adelaide's North-South Corridor

DELIVERING OUR TRANSPORT FUTURE NOW

North-South Corridor Torrens Road to River Torrens Project



T2T >



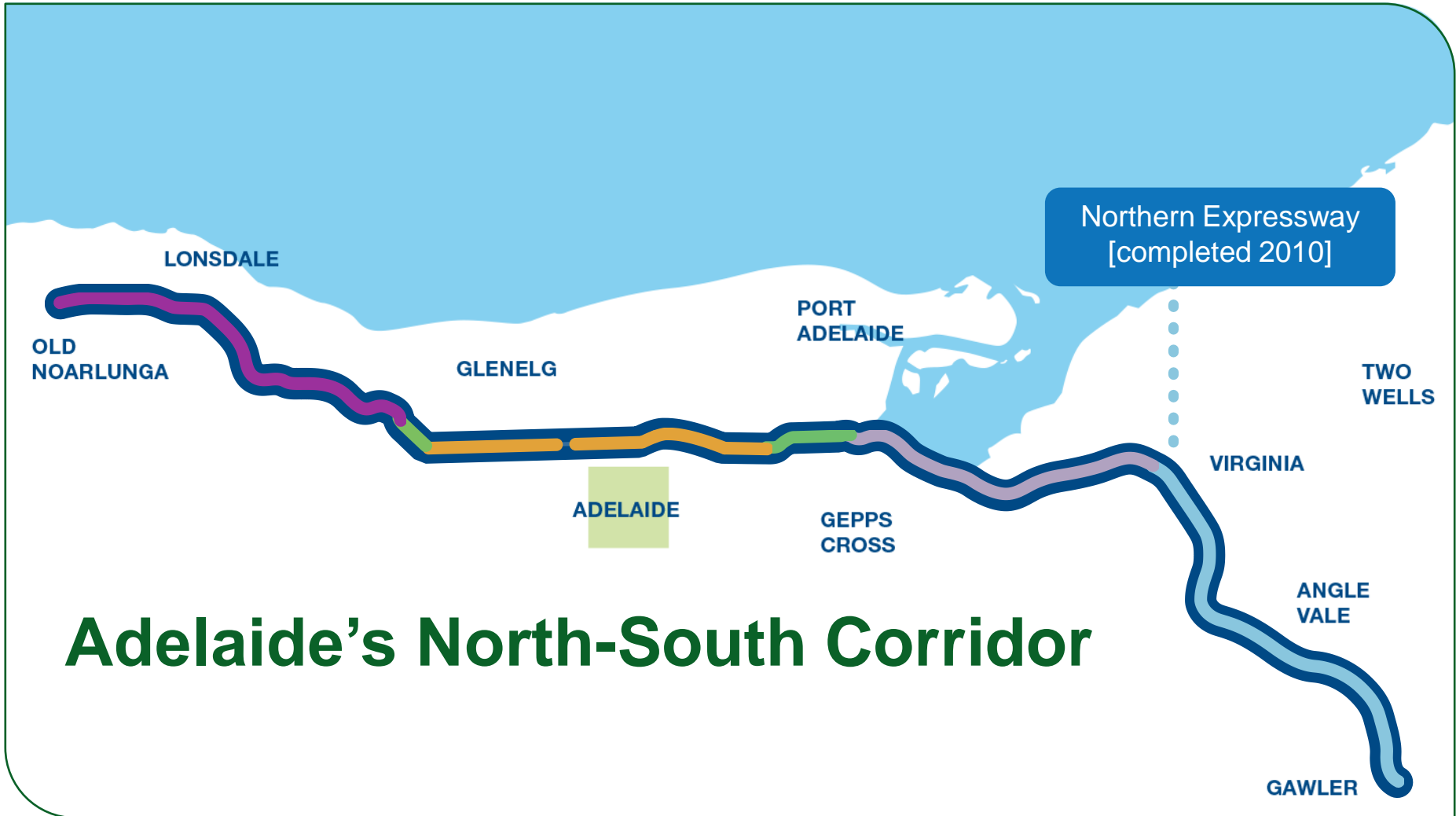
Adelaide's North-South Corridor

DELIVERING OUR TRANSPORT FUTURE NOW

North-South Corridor Torrens Road to River Torrens Project



T2T >



Adelaide's North-South Corridor



Australian Government



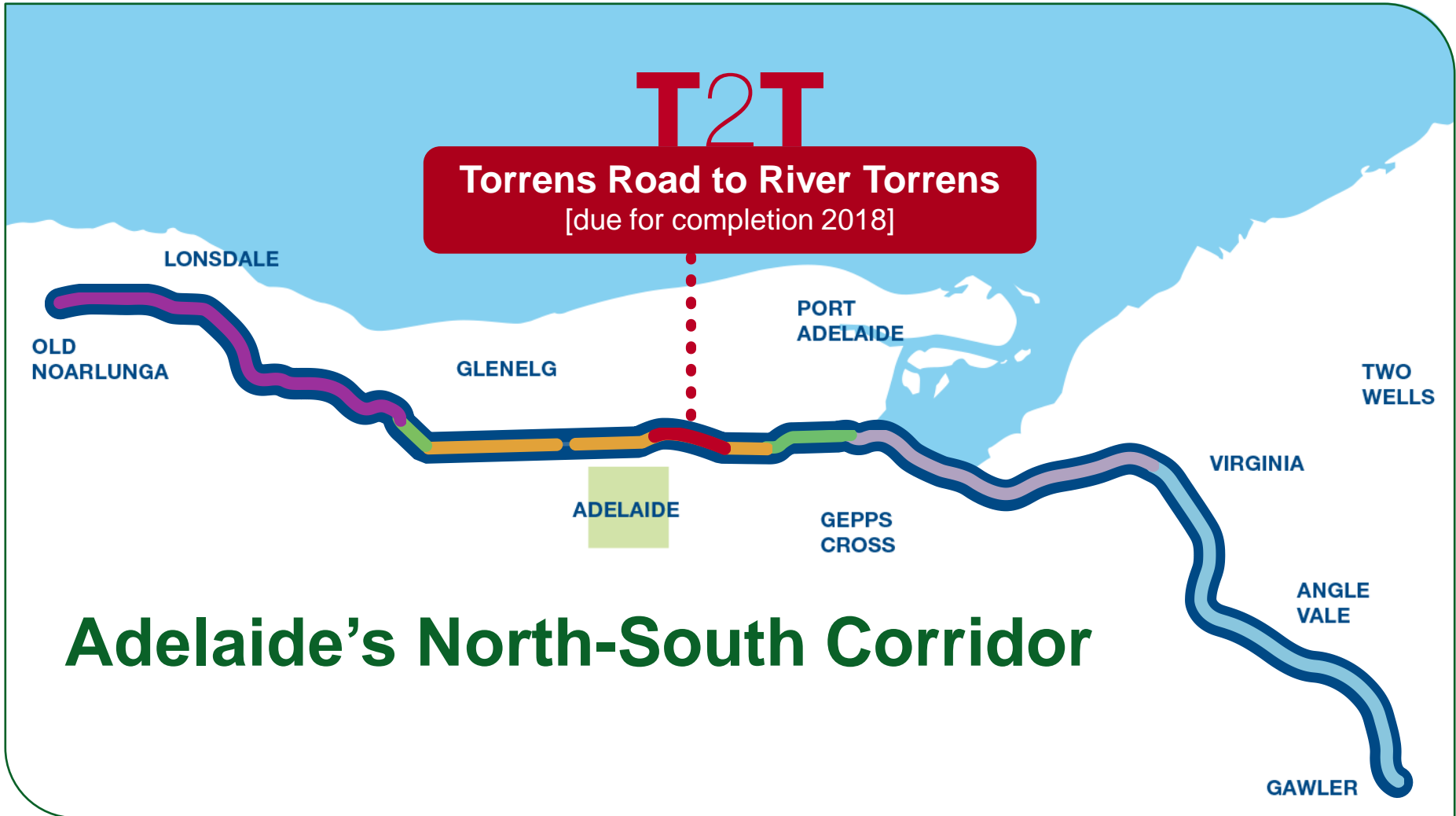
Government of South Australia
Department of Planning,
Transport and Infrastructure

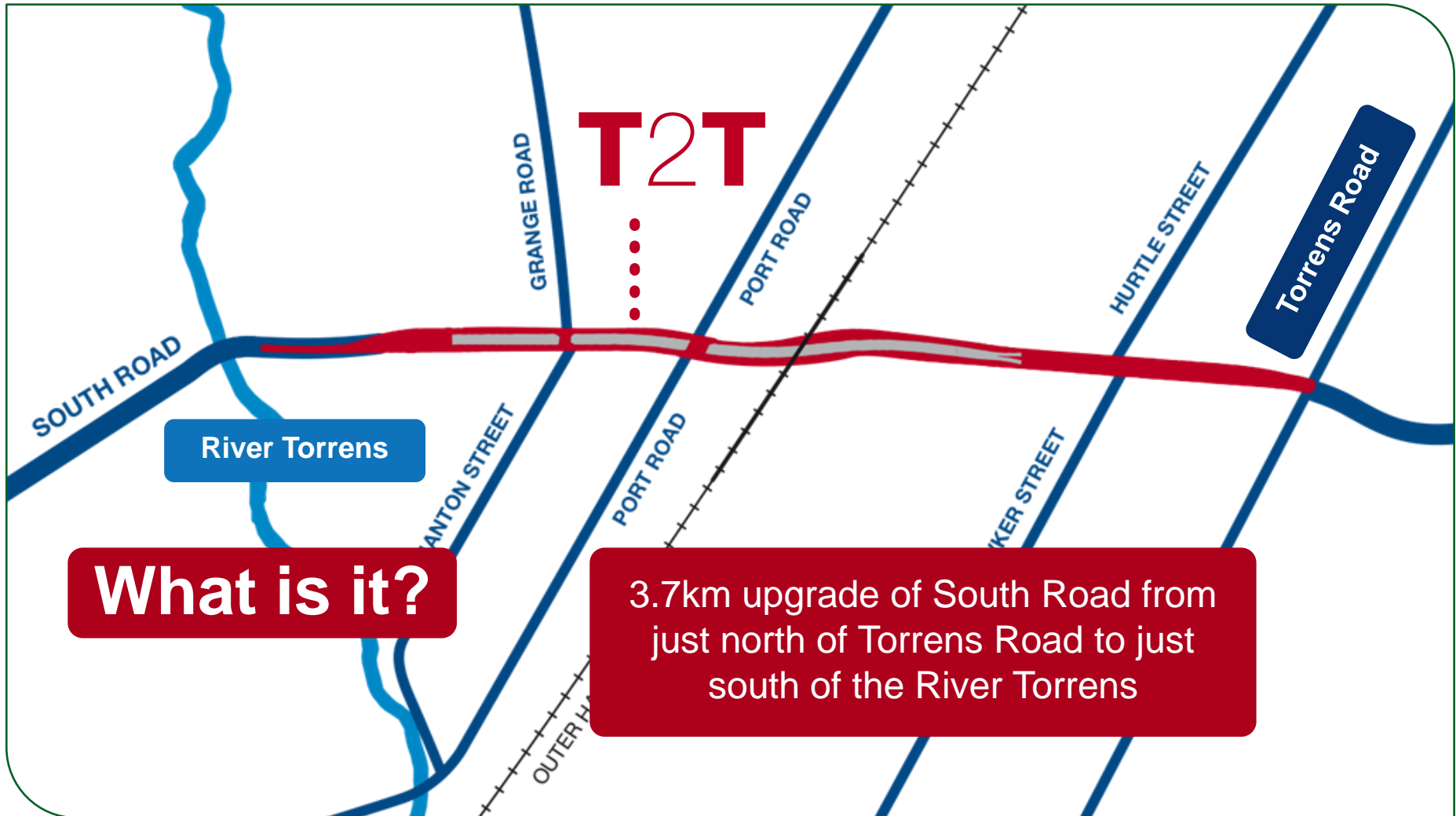
DELIVERING OUR TRANSPORT FUTURE NOW

North-South Corridor Torrens Road to River Torrens Project



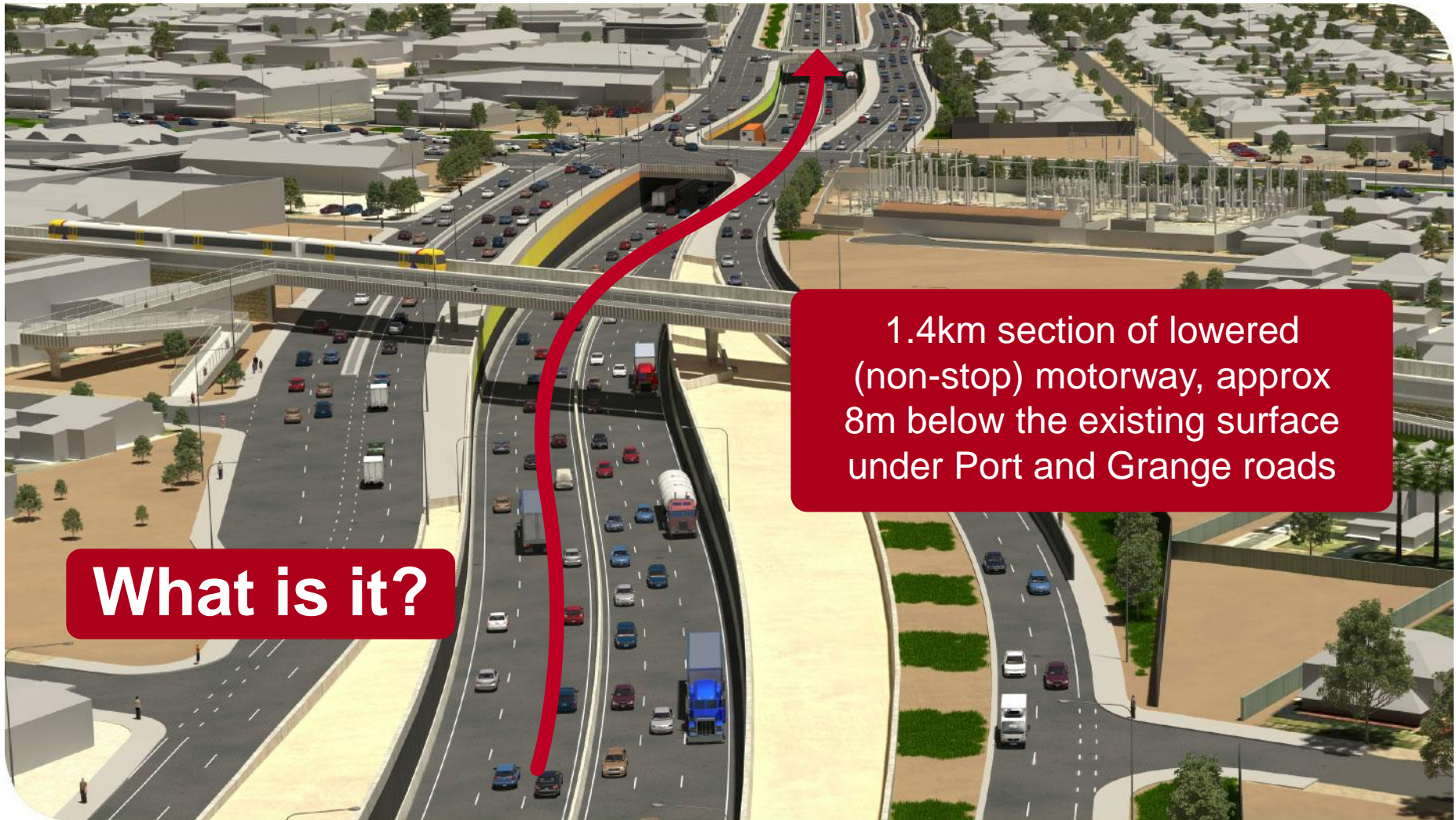
T2T >





DELIVERING OUR TRANSPORT FUTURE NOW

North-South Corridor Torrens Road to River Torrens Project




1.4km section of lowered
(non-stop) motorway, approx
8m below the existing surface
under Port and Grange roads

What is it?

DELIVERING OUR TRANSPORT FUTURE NOW

North-South Corridor Torrens Road to River Torrens Project



An overpass of the
Outer Harbor rail line

What is it?

DELIVERING OUR TRANSPORT FUTURE NOW

North-South Corridor Torrens Road to River Torrens Project



T2T >

Improved cycling & pedestrian facilities

Landscaping & noise barriers

What is it?

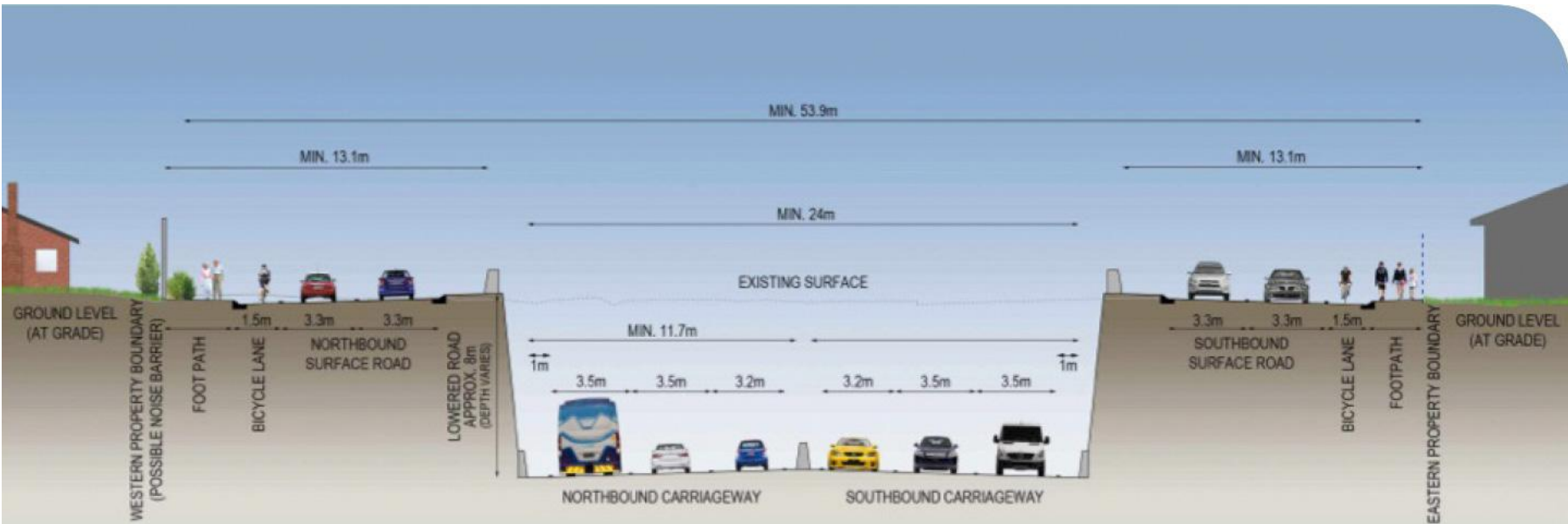
Intersection upgrades at
Torrens Road, Hawker Street,
Hurtle Street, Port Road,
Grange Road/Manton Street
and Ashwin Parade/West
Thebarton Road



Australian Government



Government of South Australia
Department of Planning,
Transport and Infrastructure



What is it?

Parallel surface (at-grade)
roads along the length of the lowered
motorway to connect most local roads
and arterial roads to South Road



Project Timeline

**Expression
of Interest
phase**

**CLOSED MID
SEPTEMBER
2014**

**Short listing
of two
proponents**

**MID TO LATE
OCTOBER
2014**

**Request for
Proposal**

**CLOSES LATE
MARCH
2015**

**Commence
Alliance with
successful
proponent**

**SECOND
QUARTER
OF 2015:
DESIGN AND
MAJOR
CONSTRUCTION
WORKS TO
BEGIN**

**Completion
of works
by end of
2018**

DELIVERING OUR TRANSPORT FUTURE NOW

North-South Corridor

Torrens Road to River Torrens Project



T2T 

Thank you.

www.infrastructure.sa.gov.au/t2t